

Sea Link

Volume 6: Environmental Statement

Document: 6.4.3.2.M

Part 3 Kent

Chapter 2 Appendix 3.2.M

Dormouse Survey Report - Figures

Planning Inspectorate Reference: EN020026

Version: A

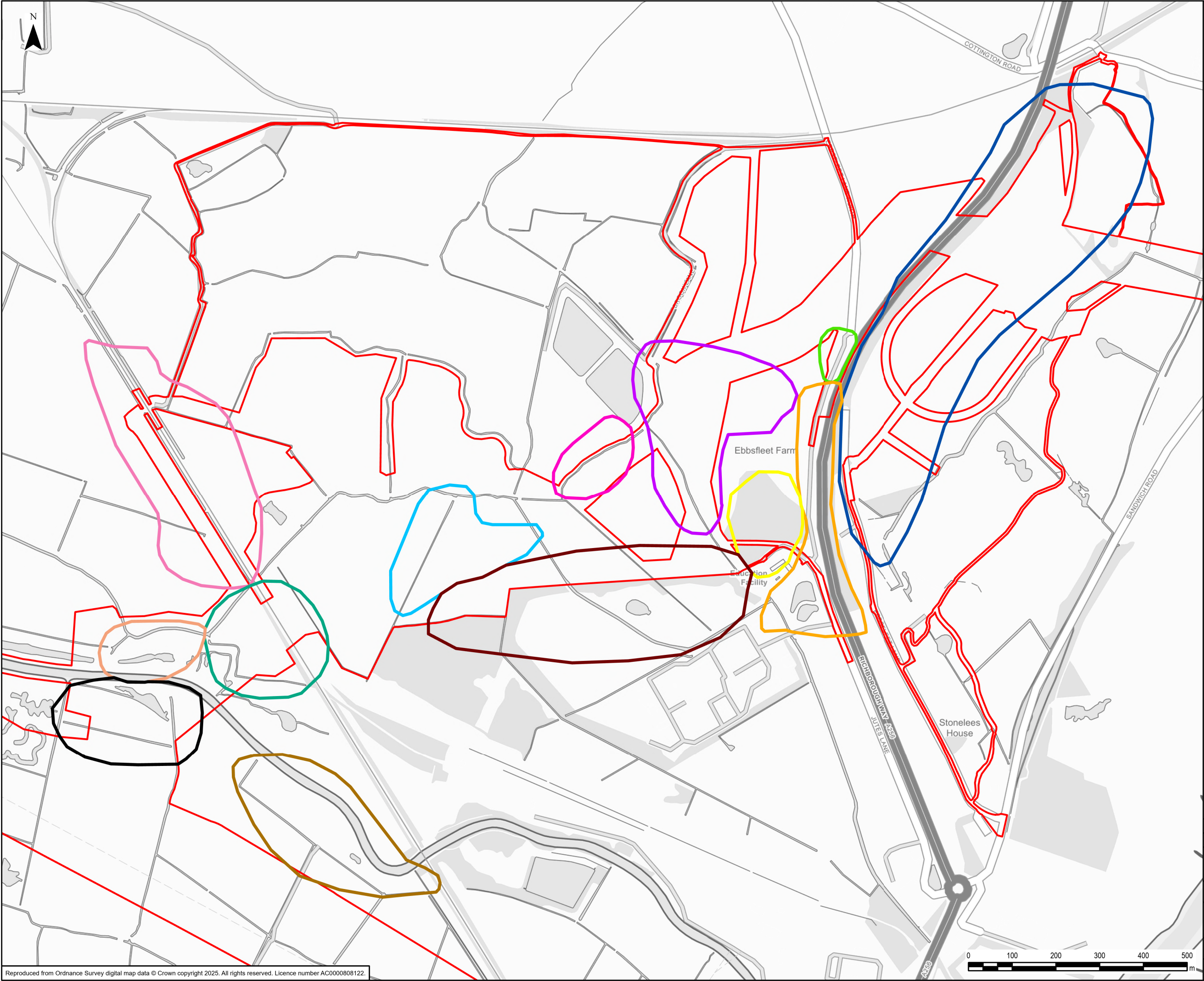
March 2025

Infrastructure Planning (Applications: Prescribed Forms and Procedure)
Regulations 2009 Regulation 5(2)(a)

Contents

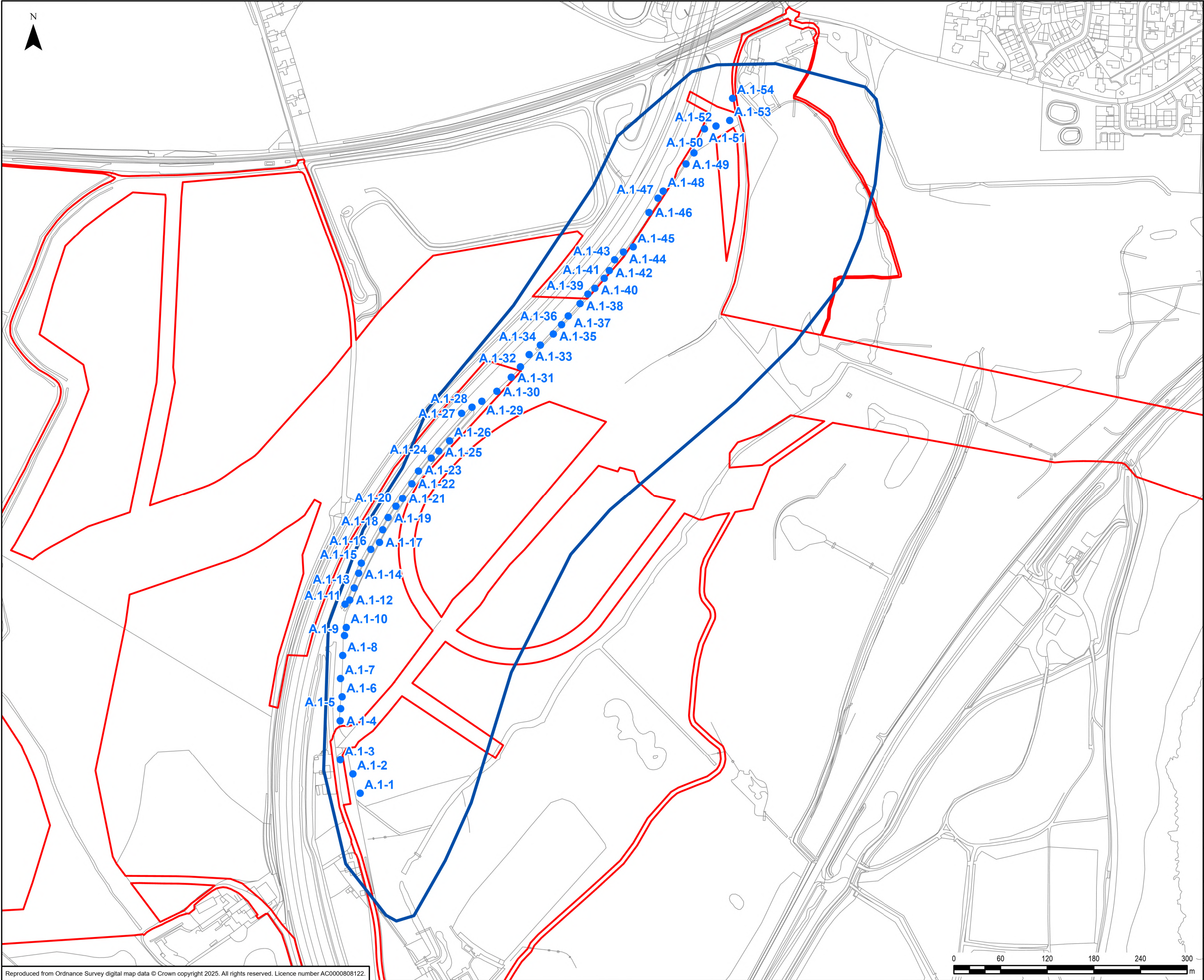
Application Document 6.4.3.2.M Dormouse Survey Report - Figures

Application Document 6.4.3.2.M.1 Kent Dormouse Survey Results



- Legend
- Kent Onshore Scheme Boundary
- Refugia Zones
- Zone A.1
 - Zone B.1a
 - Zone B.1b
 - Zone B.1c
 - Zone B.2
 - Zone B.3
 - Zone B.5
 - Zone B.8
 - Zone C.1
 - Zone C.2
 - Zone C.3
 - Zone D.1
 - Zone D.2

0	20/02/2025	ENVIRONMENTAL STATEMENT	EB	DF	SG
Rev	Date	Description	GIS	Chk	App
nationalgrid					
Scheme: SEA LINK					
Document Title: KENT DORMOUSE SURVEY RESULTS OVERVIEW SHEET					
Creator: EB	Date: 20/02/2025	Checker: DF	Date: 20/02/2025	Approver: SG	Date: 20/02/2025
Document Ref: FIGURE 6.4.3.2.M.1	Scale: 1:8,000	Format: A3	Sheets: 14	Rev: 0	



Legend

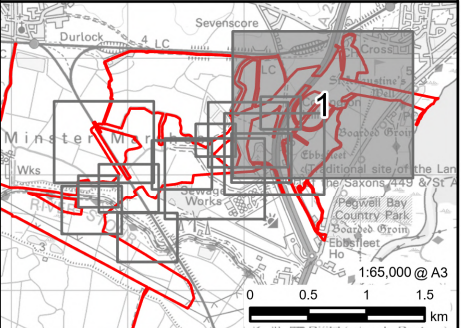
▮ Kent Onshore Scheme Boundary

Refugia Zones

▮ Zone A.1

Possible Hazel Dormouse Evidence

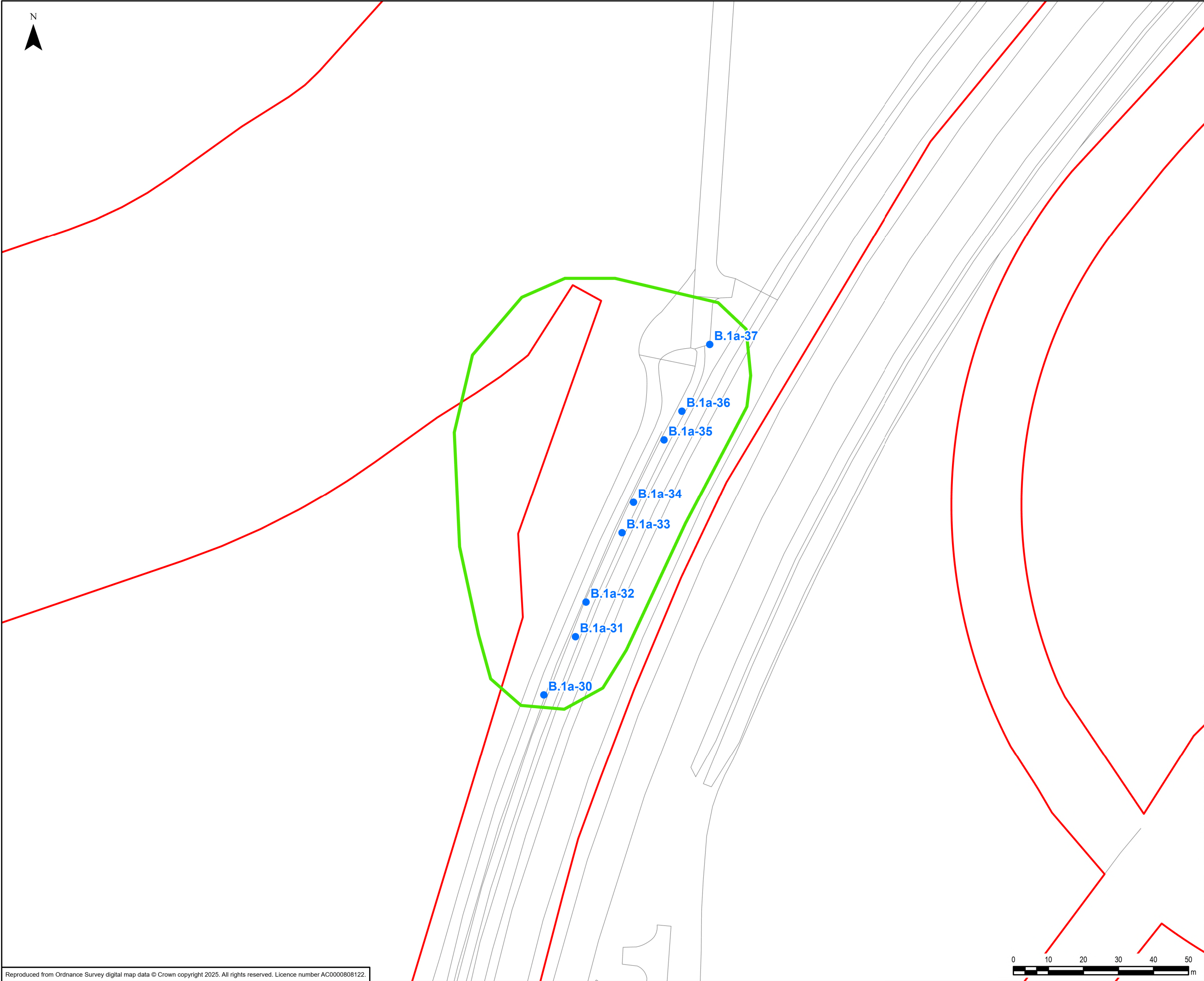
● Tube



0	20/02/2025	ENVIRONMENTAL STATEMENT	EB	DF	SG
Rev	Date	Description	GIS	Chk	App

nationalgrid

Scheme: SEA LINK					
Document Title: KENT DORMOUSE SURVEY RESULTS ZONE A.1					
Creator: EB	Date: 20/02/2025	Checker: DF	Date: 20/02/2025	Approver: SG	Date: 20/02/2025
Document Ref: FIGURE 6.4.3.2.M.1	Scale: 1:4,500	Format: A3	Sheets: 14	Rev: 0	



Legend

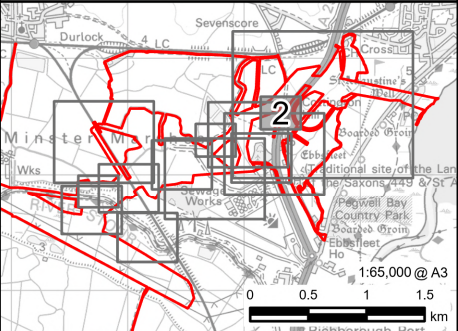
Kent Onshore Scheme Boundary

Refugia Zones

Zone B.1a

Possible Hazel Dormouse Evidence

● Tube



0	20/02/2025	ENVIRONMENTAL STATEMENT	EB	DF	SG
Rev	Date	Description	GIS	Chk	App

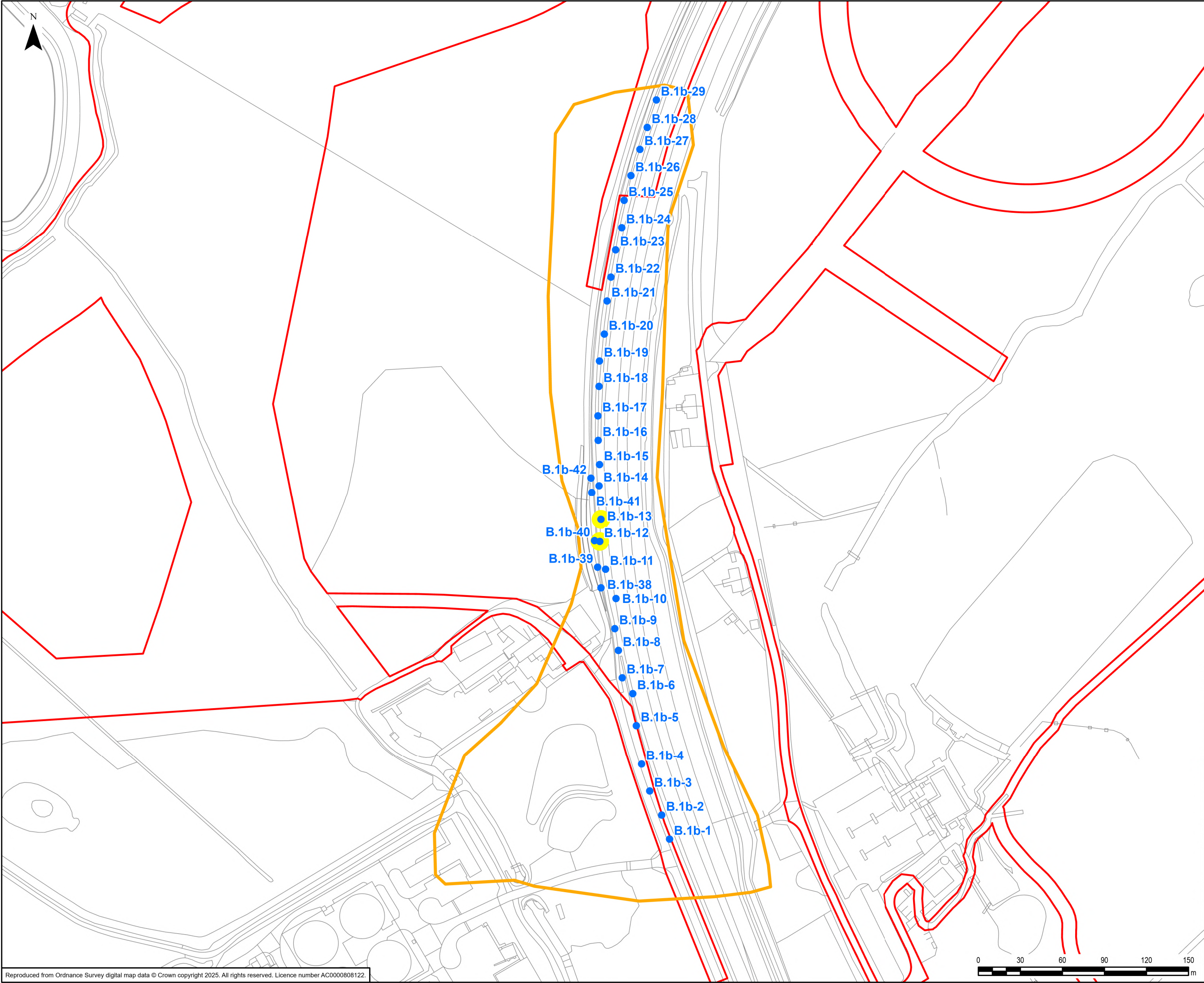
Scheme:

SEA LINK

Document Title:

KENT DORMOUSE SURVEY RESULTS
ZONE B.1A

Creator:	Date:	Checker:	Date:	Approver:	Date:
EB	20/02/2025	DF	20/02/2025	SG	20/02/2025
Document Ref:	Scale:	Format:	Sheets:	Rev:	
FIGURE 6.4.3.2.M.1	1:1,000	A3	14	0	



Legend

Kent Onshore Scheme Boundary

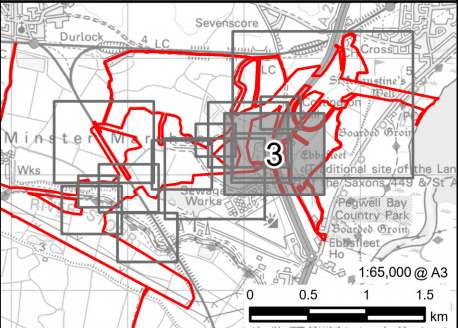
Refugia Zones

Zone B.1b

Possible Hazel Dormouse Evidence

Tube

Potential Dormice Evidence Tube

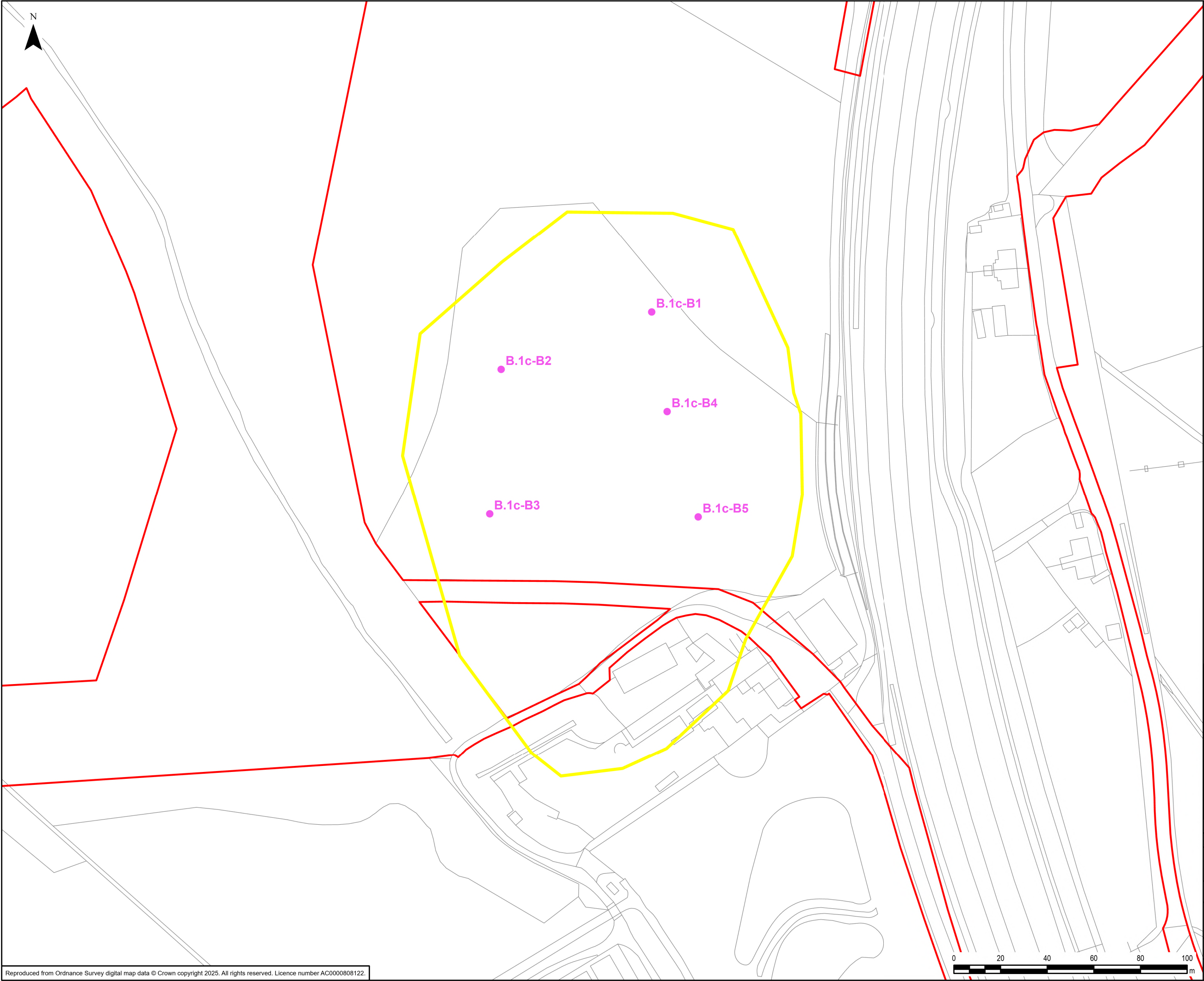


0	20/02/2025	ENVIRONMENTAL STATEMENT	EB	DF	SG
Rev	Date	Description	GIS	Chk	App

Scheme: SEA LINK

Document Title: KENT DORMOUSE SURVEY RESULTS
ZONE B.1B

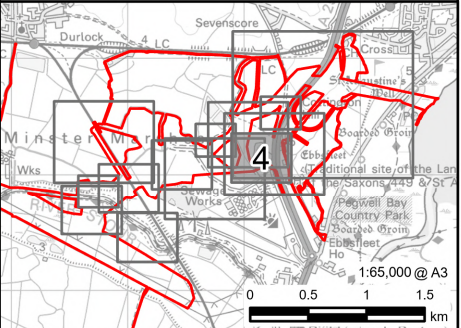
Creator: EB	Date: 20/02/2025	Checker: DF	Date: 20/02/2025	Approver: SG	Date: 20/02/2025
Document Ref: FIGURE 6.4.3.2.M.1	Scale: 1:2,500	Format: A3	Sheets: 14	Rev: 0	



N

Legend

- Kent Onshore Scheme Boundary
- Refugia Zones**
 - Zone B.1c
- Possible Hazel Dormouse Evidence**
 - Box



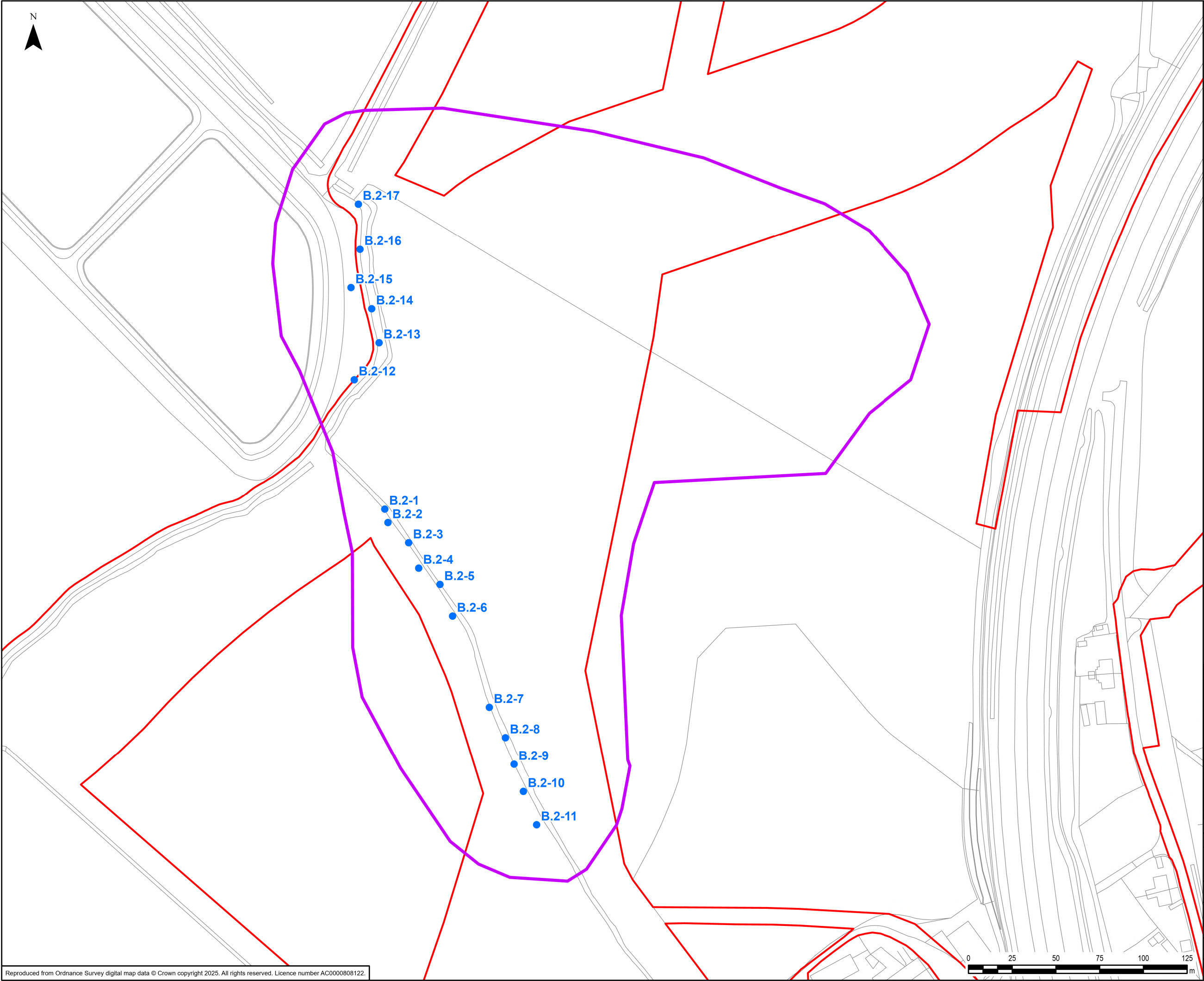
0	20/02/2025	ENVIRONMENTAL STATEMENT	EB	DF	SG
Rev	Date	Description	GIS	Chk	App

nationalgrid

Scheme: SEA LINK

Document Title: KENT DORMOUSE SURVEY RESULTS
ZONE B.1C

Creator: EB	Date: 20/02/2025	Checker: DF	Date: 20/02/2025	Approver: SG	Date: 20/02/2025
Document Ref: FIGURE 6.4.3.2.M.1	Scale: 1:1,500	Format: A3	Sheets: 14	Rev: 0	



Legend

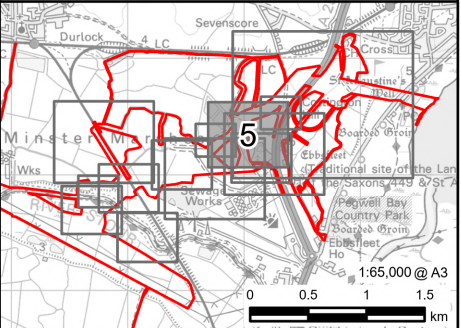
▭ Kent Onshore Scheme Boundary

Refugia Zones

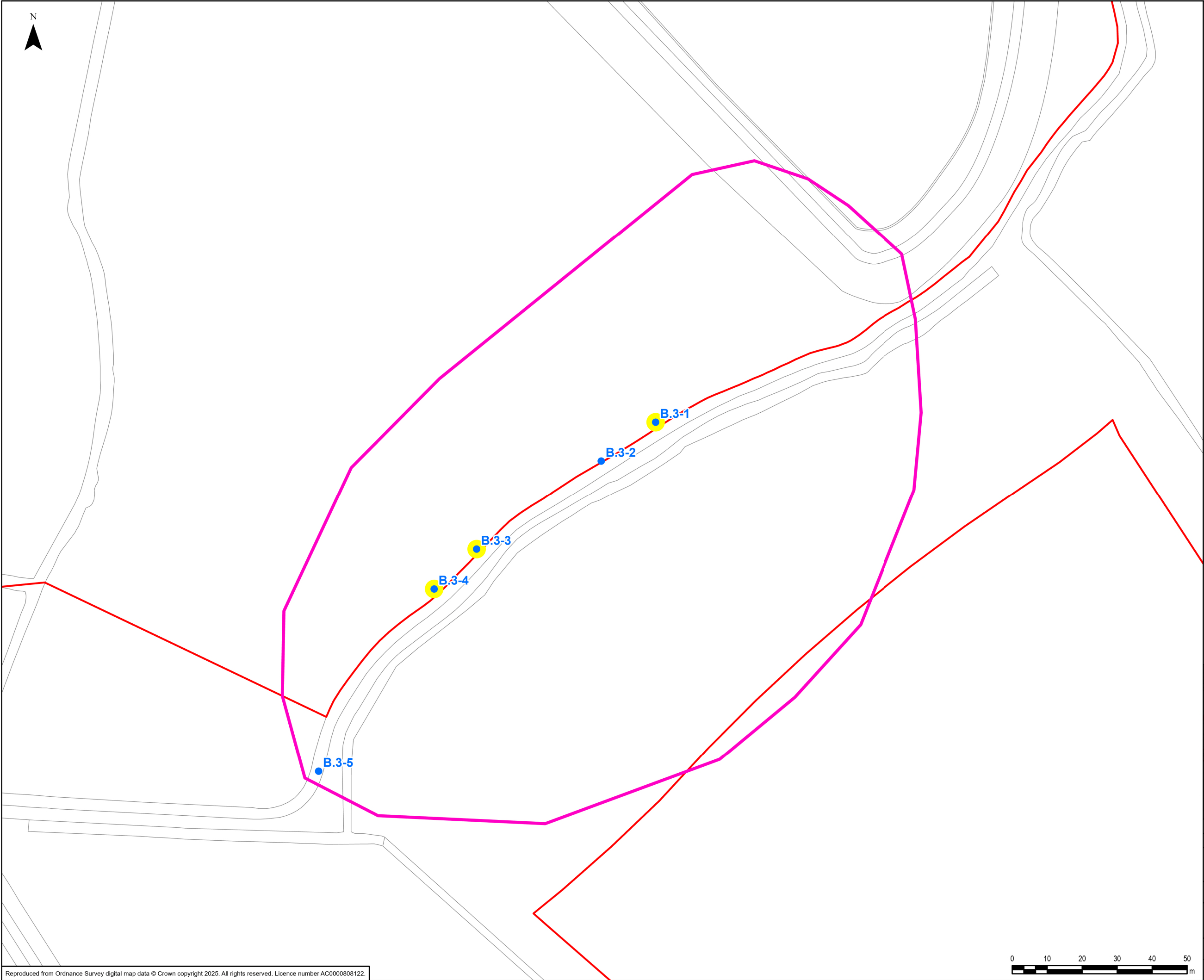
▭ Zone B.2

Possible Hazel Dormouse Evidence

● Tube



0	20/02/2025	ENVIRONMENTAL STATEMENT	EB	DF	SG
Rev	Date	Description	GIS	Chk	App
nationalgrid					
Scheme: SEA LINK					
Document Title: KENT DORMOUSE SURVEY RESULTS ZONE B.2					
Creator: EB	Date: 20/02/2025	Checker: DF	Date: 20/02/2025	Approver: SG	Date: 20/02/2025
Document Ref: FIGURE 6.4.3.2.M.1	Scale: 1:2,000	Format: A3	Sheets: 14	Rev: 0	



Legend

Kent Onshore Scheme Boundary

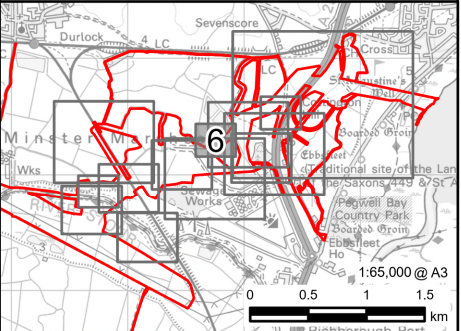
Refugia Zones

Zone B.3

Possible Hazel Dormouse Evidence

● Tube

● Potential Dormice Evidence Tube



0	20/02/2025	ENVIRONMENTAL STATEMENT	EB	DF	SG
Rev	Date	Description	GIS	Chk	App


nationalgrid

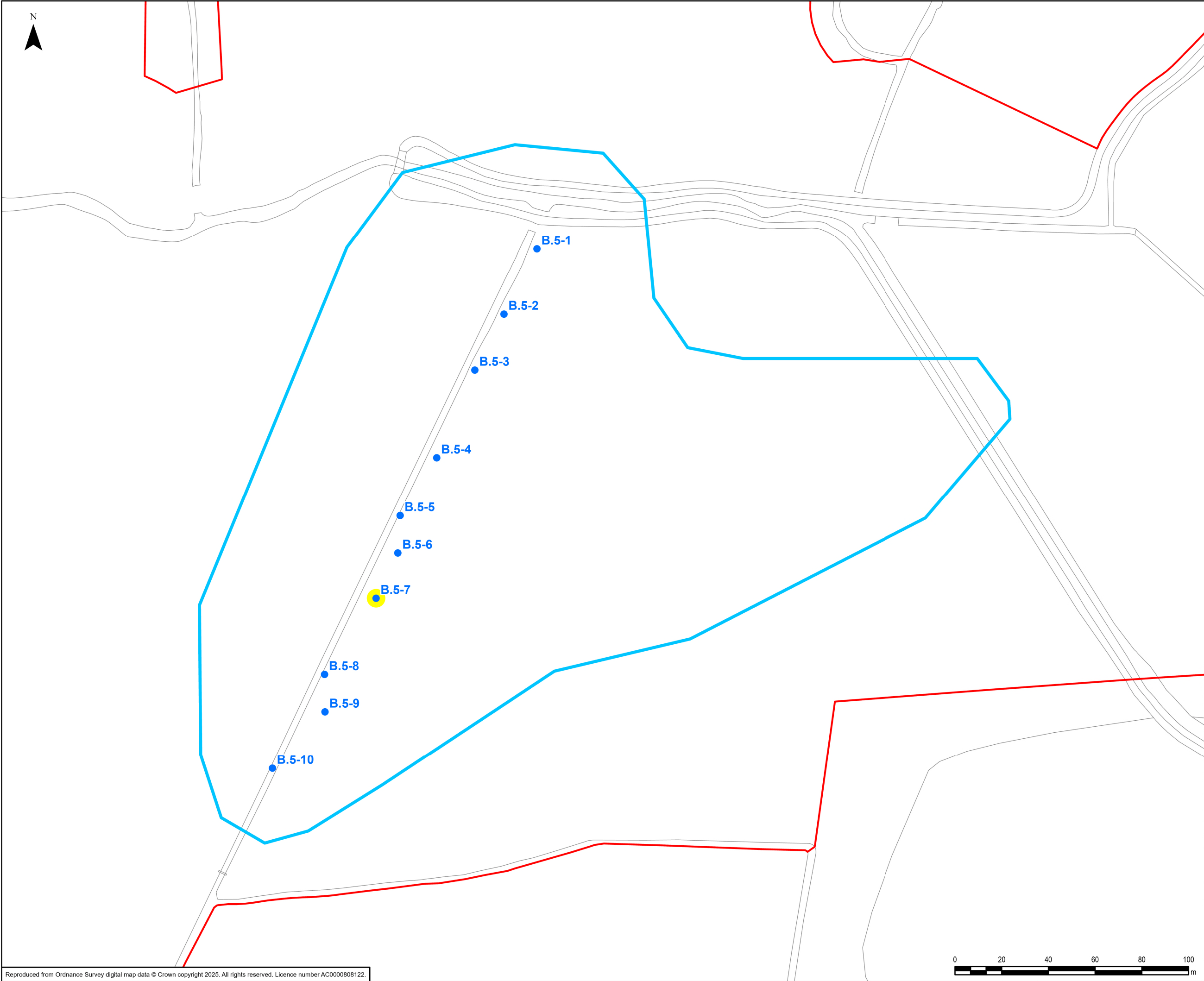
Scheme: SEA LINK

Document Title: KENT DORMOUSE SURVEY RESULTS
ZONE B.3

Creator: EB	Date: 20/02/2025	Checker: DF	Date: 20/02/2025	Approver: SG	Date: 20/02/2025
-------------	------------------	-------------	------------------	--------------	------------------

Document Ref: FIGURE 6.4.3.2.M.1	Scale: 1:1,000	Format: A3	Sheets: 14	Rev: 0
----------------------------------	----------------	------------	------------	--------





Legend

Kent Onshore Scheme Boundary

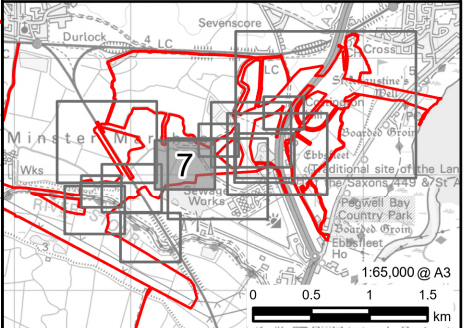
Refugia Zones

Zone B.5

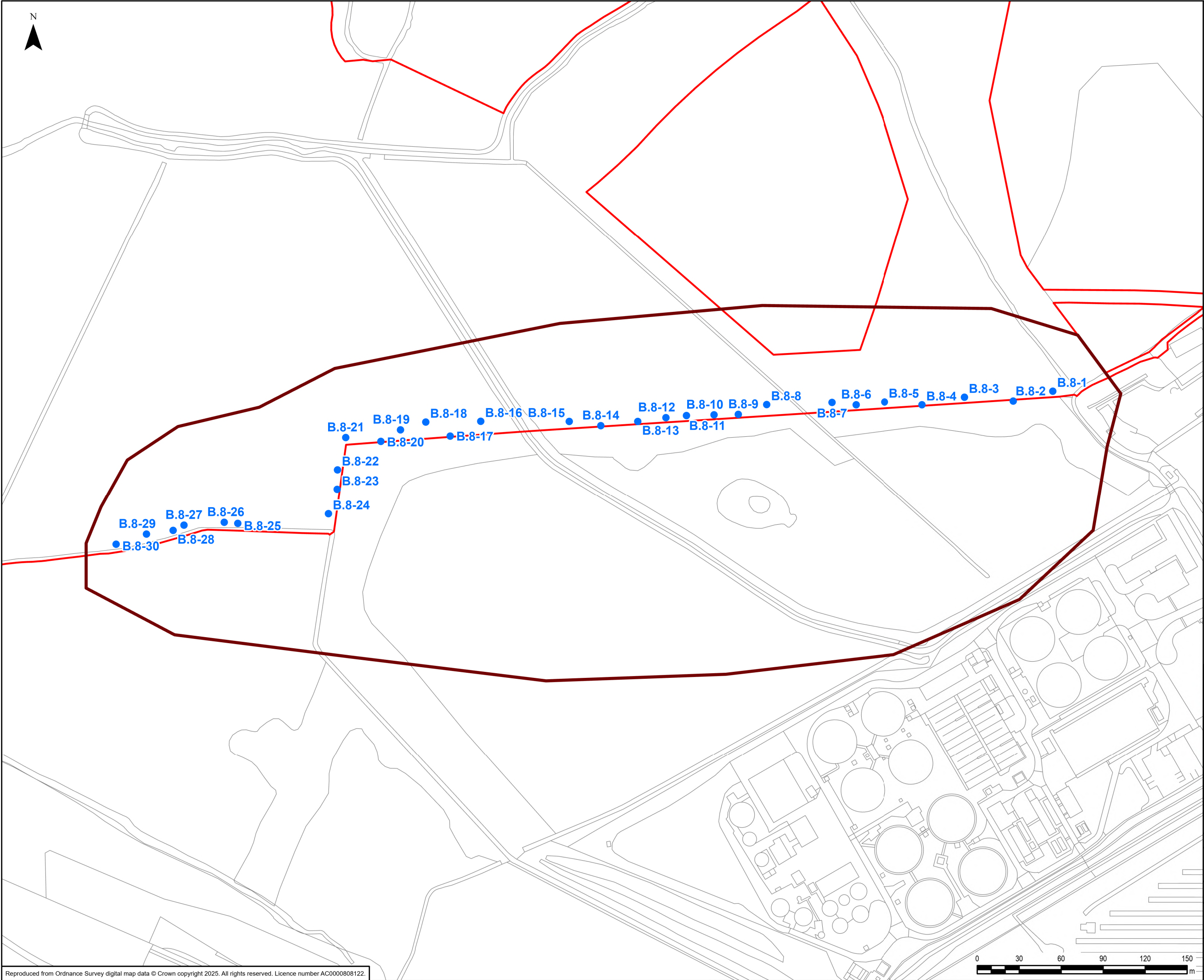
Possible Hazel Dormouse Evidence

● Tube

● Potential Dormice Evidence Tube



0	20/02/2025	ENVIRONMENTAL STATEMENT	EB	DF	SG
Rev	Date	Description	GIS	Chk	App
nationalgrid					
Scheme: SEA LINK					
Document Title: KENT DORMOUSE SURVEY RESULTS ZONE B.5					
Creator: EB	Date: 20/02/2025	Checker: DF	Date: 20/02/2025	Approver: SG	Date: 20/02/2025
Document Ref: FIGURE 6.4.3.2.M.1	Scale: 1:1,500	Format: A3	Sheets: 14	Rev: 0	



Legend

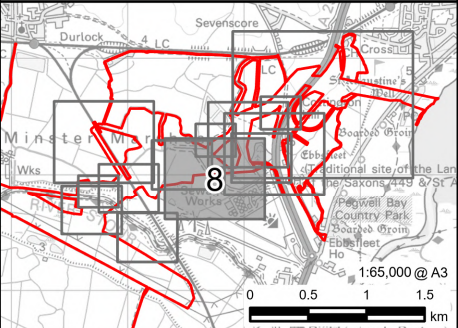
Kent Onshore Scheme Boundary

Refugia Zones

Zone B.8

Possible Hazel Dormouse Evidence

● Tube



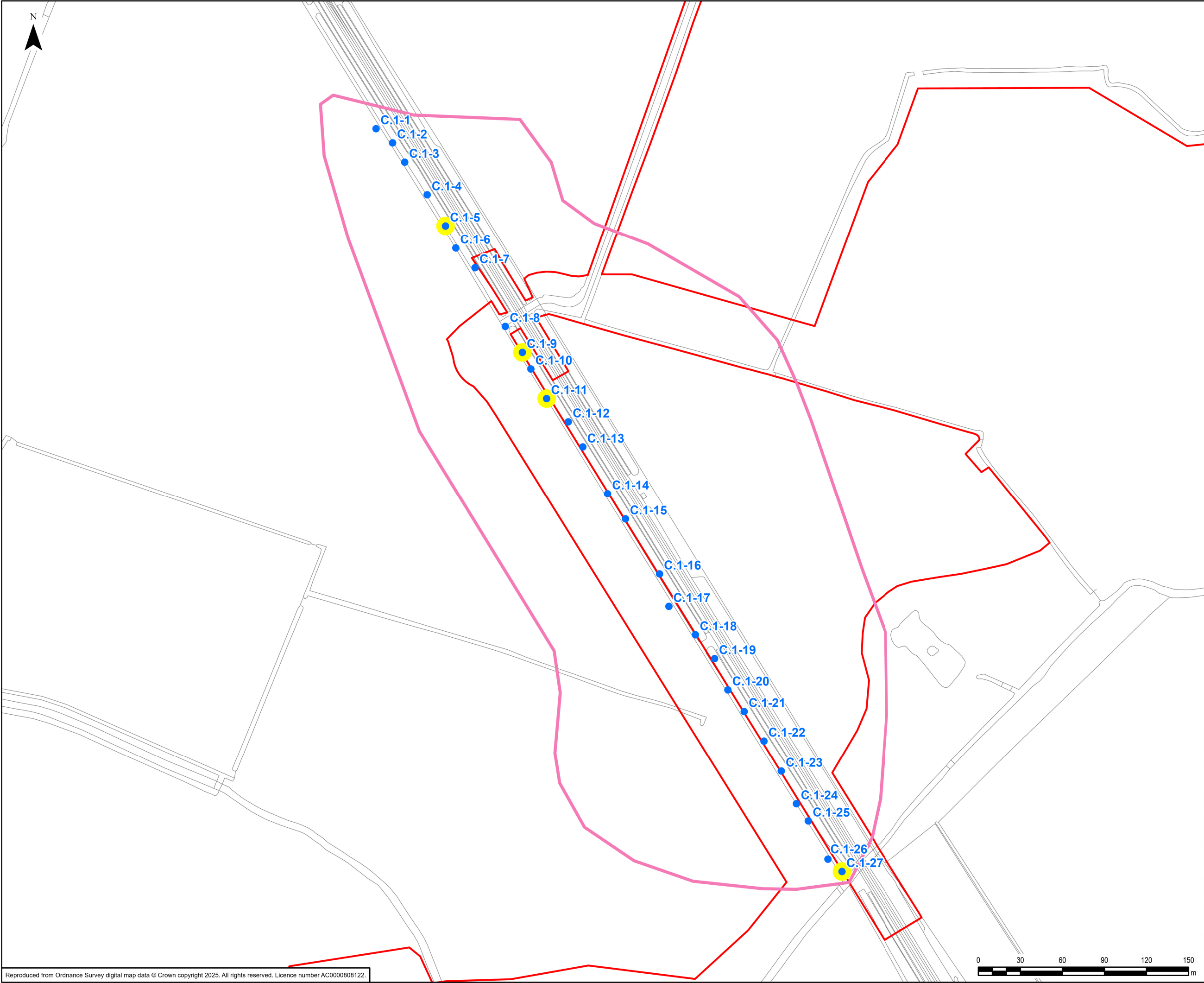
0	20/02/2025	ENVIRONMENTAL STATEMENT	EB	DF	SG
Rev	Date	Description	GIS	Chk	App

nationalgrid

Scheme: SEA LINK

Document Title: KENT DORMOUSE SURVEY RESULTS
ZONE B.8

Creator: EB	Date: 20/02/2025	Checker: DF	Date: 20/02/2025	Approver: SG	Date: 20/02/2025
Document Ref: FIGURE 6.4.3.2.M.1	Scale: 1:2,500	Format: A3	Sheets: 14	Rev: 0	



Legend

Kent Onshore Scheme Boundary

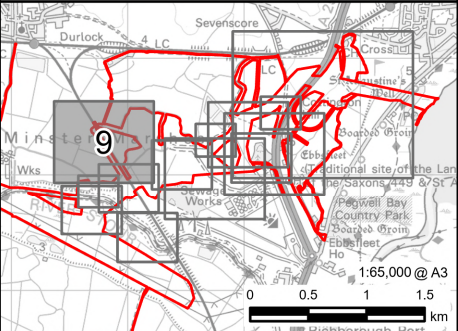
Refugia Zones

Zone C.1

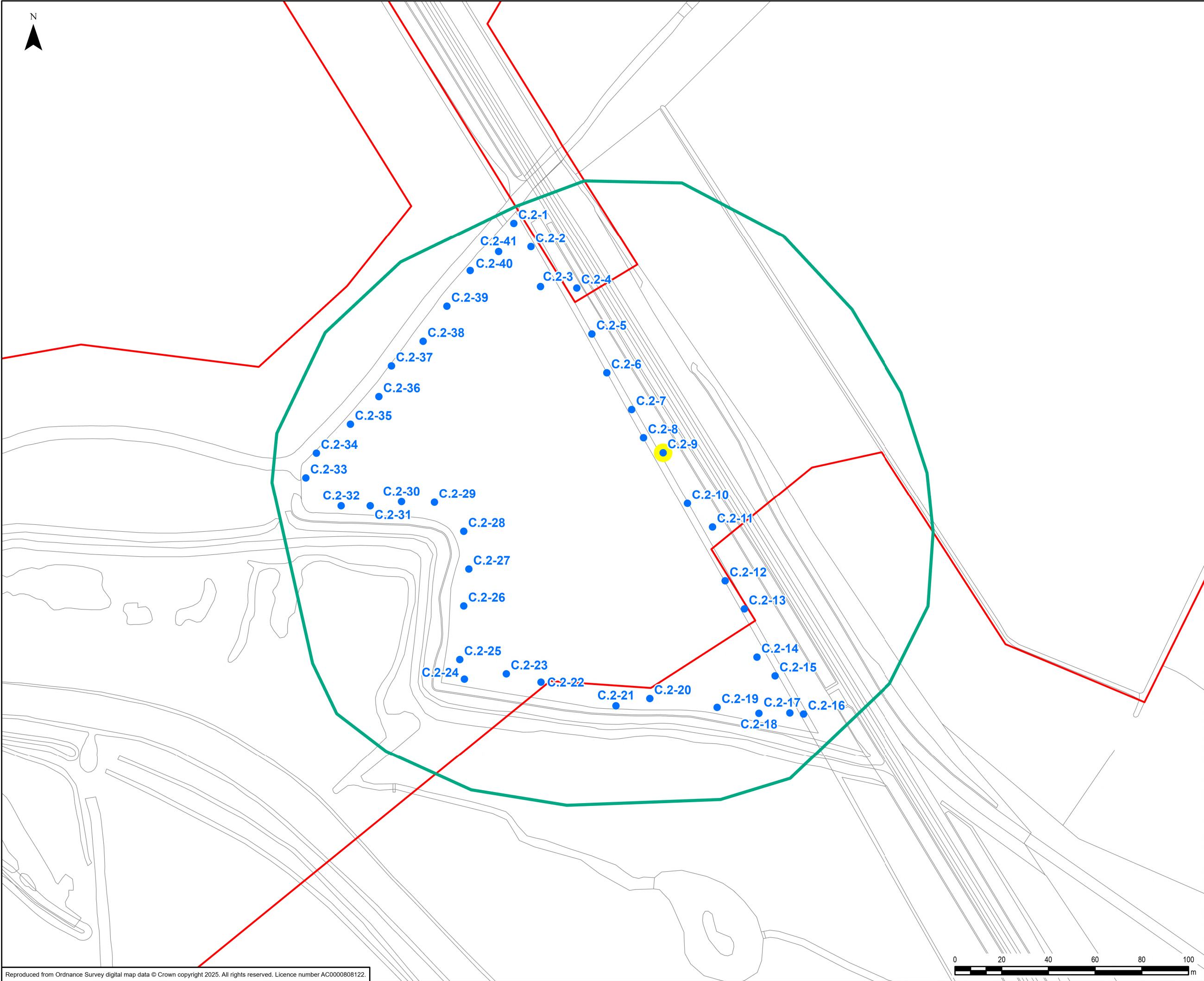
Possible Hazel Dormouse Evidence

Tube

Potential Dormice Evidence Tube

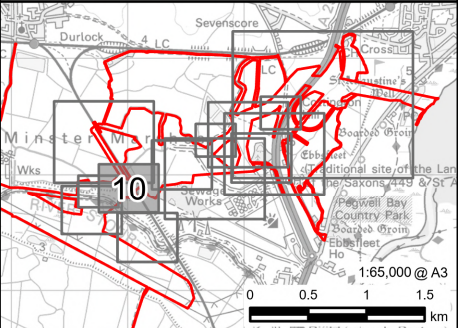


0	20/02/2025	ENVIRONMENTAL STATEMENT	EB	DF	SG
Rev	Date	Description	GIS	Chk	App
nationalgrid					
Scheme: SEA LINK					
Document Title: KENT DORMOUSE SURVEY RESULTS ZONE C.1					
Creator: EB	Date: 20/02/2025	Checker: DF	Date: 20/02/2025	Approver: SG	Date: 20/02/2025
Document Ref: FIGURE 6.4.3.2.M.1	Scale: 1:2,500	Format: A3	Sheets: 14	Rev: 0	



Legend

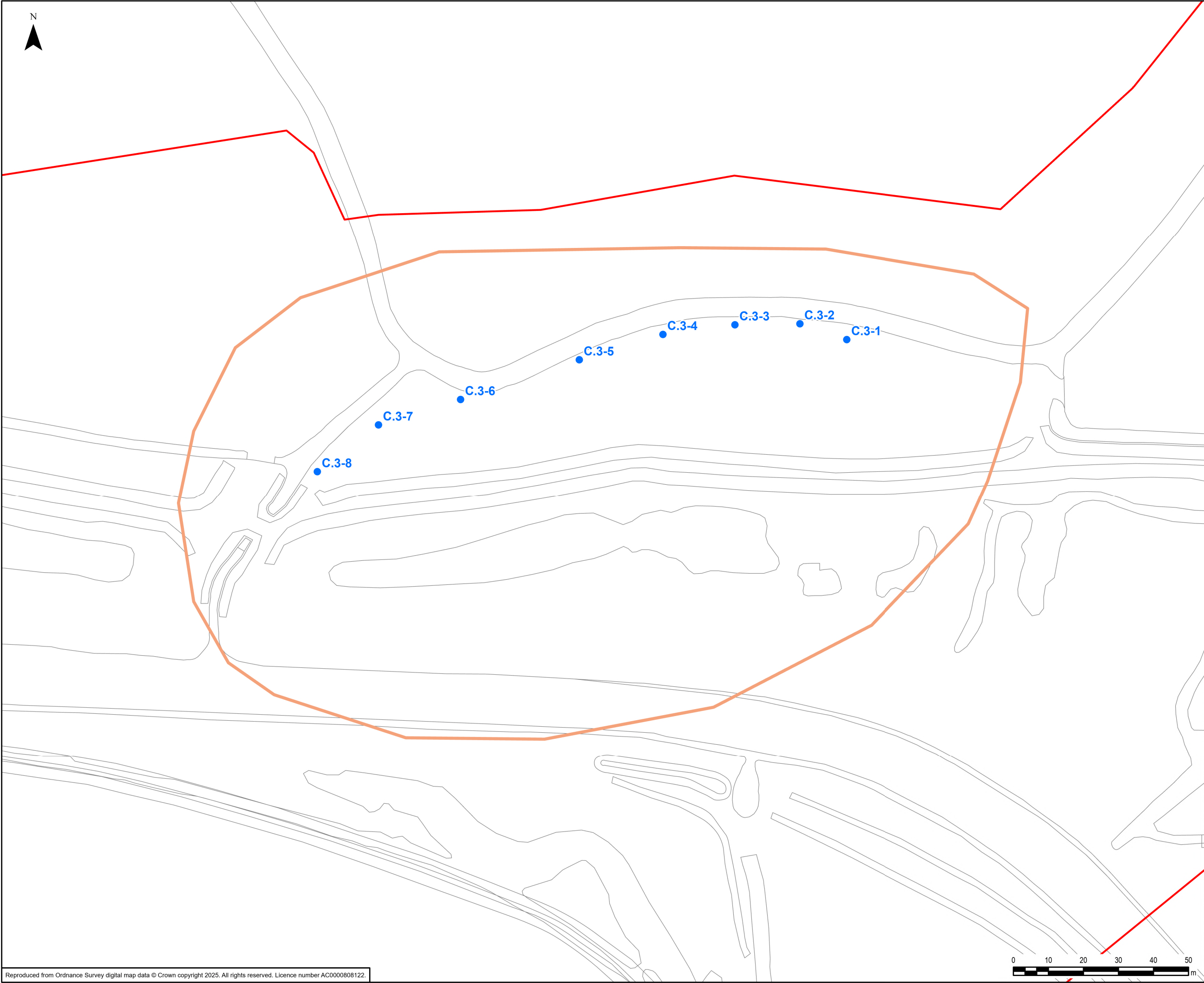
- ▭ Kent Onshore Scheme Boundary
- Refugia Zones**
 - ▭ Zone C.2
- Possible Hazel Dormouse Evidence**
 - Tube
 - Potential Dormice Evidence Tube



0	20/02/2025	ENVIRONMENTAL STATEMENT	EB	DF	SG
Rev	Date	Description	GIS	Chk	App

nationalgrid

Scheme: SEA LINK					
Document Title: KENT DORMOUSE SURVEY RESULTS ZONE C.2					
Creator: EB	Date: 20/02/2025	Checker: DF	Date: 20/02/2025	Approver: SG	Date: 20/02/2025
Document Ref: FIGURE 6.4.3.2.M.1	Scale: 1:1,500	Format: A3	Sheets: 14	Rev: 0	



Legend

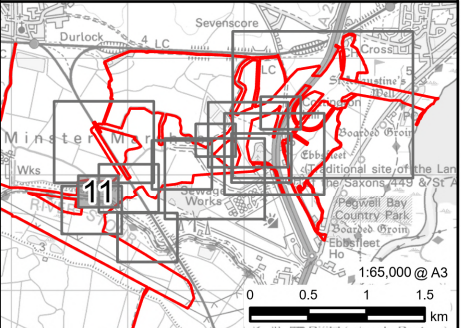
Kent Onshore Scheme Boundary

Refugia Zones

Zone C.3

Possible Hazel Dormouse Evidence

● Tube

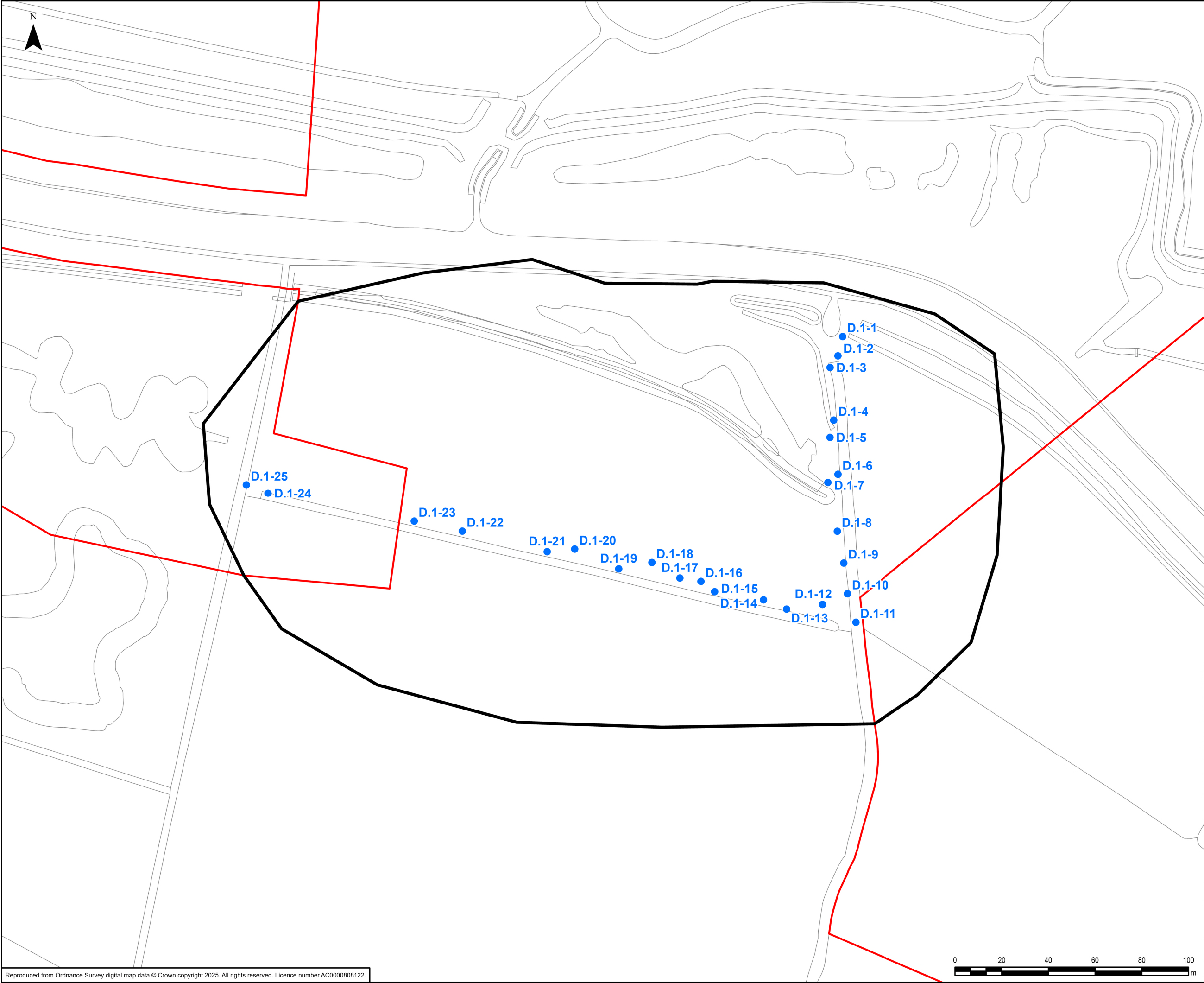


0	20/02/2025	ENVIRONMENTAL STATEMENT	EB	DF	SG
Rev	Date	Description	GIS	Chk	App

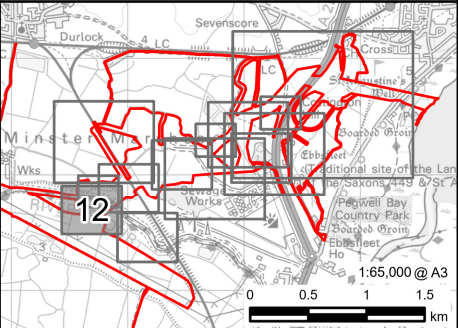
Scheme: SEA LINK

Document Title: KENT DORMOUSE SURVEY RESULTS ZONE C.3

Creator: EB	Date: 20/02/2025	Checker: DF	Date: 20/02/2025	Approver: SG	Date: 20/02/2025
Document Ref: FIGURE 6.4.3.2.M.1	Scale: 1:1,000	Format: A3	Sheets: 14	Rev: 0	



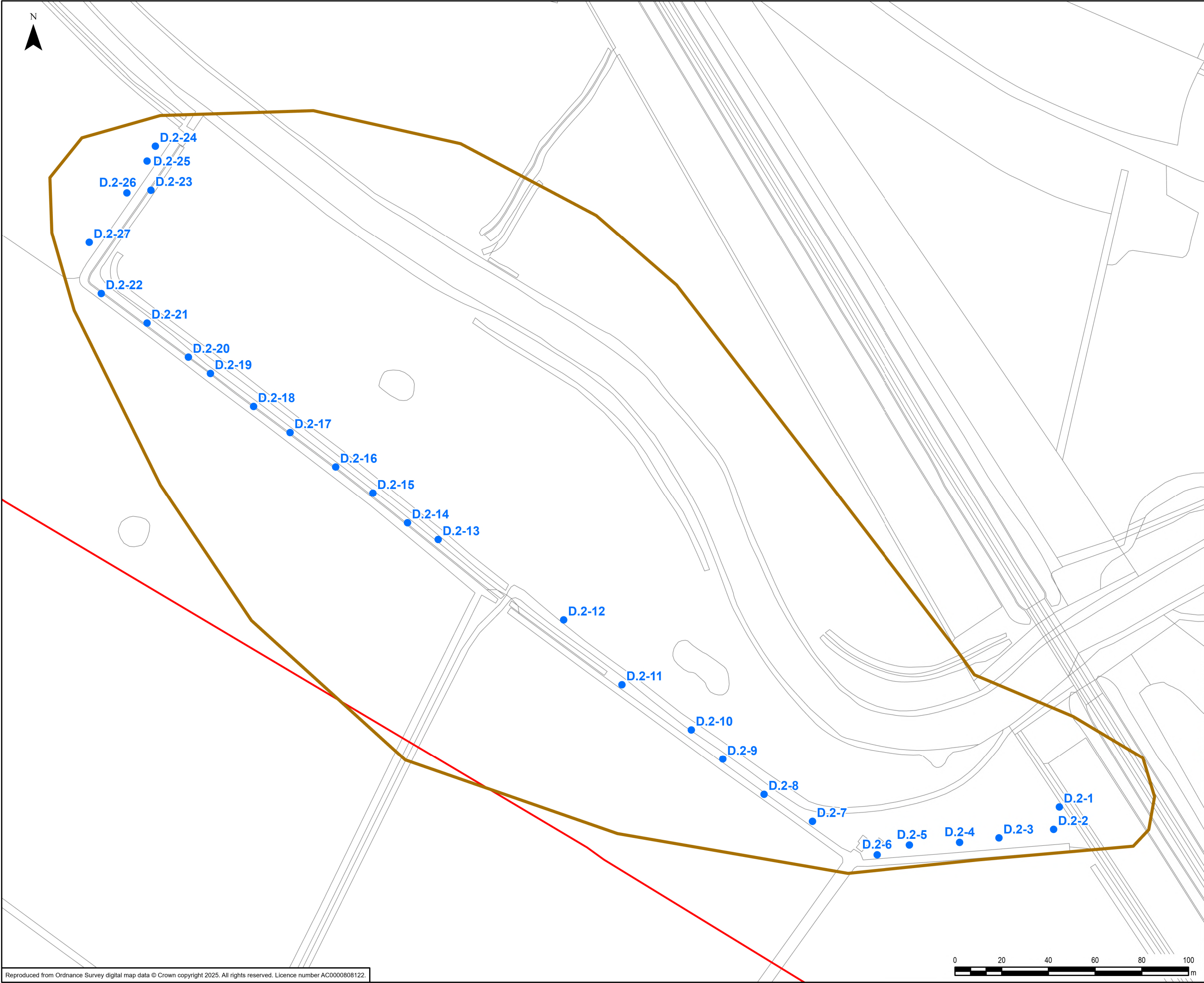
- Legend
- Kent Onshore Scheme Boundary
 - Refugia Zones
 - Zone D.1
 - Possible Hazel Dormouse Evidence
 - Tube



0	20/02/2025	ENVIRONMENTAL STATEMENT	EB	DF	SG
Rev	Date	Description	GIS	Chk	App

nationalgrid

Scheme: SEA LINK					
Document Title: KENT DORMOUSE SURVEY RESULTS ZONE D.1					
Creator: EB	Date: 20/02/2025	Checker: DF	Date: 20/02/2025	Approver: SG	Date: 20/02/2025
Document Ref: FIGURE 6.4.3.2.M.1	Scale: 1:1,500	Format: A3	Sheets: 14	Rev: 0	



Legend

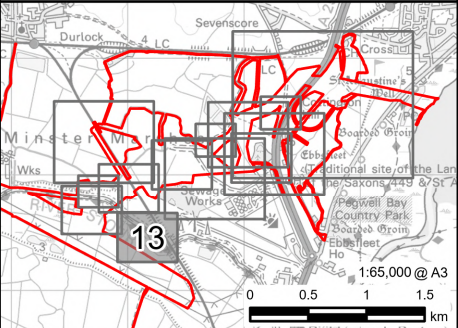
Kent Onshore Scheme Boundary

Refugia Zones

Zone D.2

Possible Hazel Dormouse Evidence

● Tube



0	20/02/2025	ENVIRONMENTAL STATEMENT	EB	DF	SG
Rev	Date	Description	GIS	Chk	App

nationalgrid

Scheme: SEA LINK

Document Title: KENT DORMOUSE SURVEY RESULTS
ZONE D.2

Creator: EB	Date: 20/02/2025	Checker: DF	Date: 20/02/2025	Approver: SG	Date: 20/02/2025
-------------	------------------	-------------	------------------	--------------	------------------

Document Ref: FIGURE 6.4.3.2.M.1	Scale: 1:1,500	Format: A3	Sheets: 14	Rev: 0
----------------------------------	----------------	------------	------------	--------

National Grid plc
National Grid House,
Warwick Technology Park,
Gallows Hill, Warwick.
CV34 6DA United Kingdom

Registered in England and Wales
No. 4031152
nationalgrid.com